






# HUMBOLDT COUNTY













## Circulation and Public Facilities

### Legend

#### Public Facilities

-  HOSPITAL
-  Airport
-  Forest Fire Station
-  Local Fire Station
-  Port Terminal

#### Circulation

-  Rural Other Principal Arterial
-  Rural Minor Arterial
-  Rural Major Collector
-  Rural Minor Collector
-  Urban Other Freeway or Expy.
-  Urban Other Principal Arterial
-  Urban Minor Arterial
-  Urban Collector
-  Local or Private Roads
-  Public Land or Facility

This map is intended for display purposes and should not be used for precise measurement or navigation.

Map compiled by Humboldt County Community Development Services (HCCDS), November 2008.

