














# Eureka

## Circulation and Public Facilities

### Legend

-  HOSPITAL
-  Local Fire Station
-  Rural Other Principal Arterial
-  Rural Minor Arterial
-  Rural Major Collector
-  Rural Minor Collector
-  Urban Other Freeway or Expy.
-  Urban Other Principal Arterial
-  Urban Minor Arterial
-  Urban Collector
-  Local or Private Roads
-  New Routes
-  Parks/Public Land or Facilities

This map is intended for display purposes and should not be used for precise measurement or navigation.

Map compiled by Humboldt County Planning, November 2008.

Humboldt Bay

