

















04S 03E

**Garberville / Benbow
Planning Commission
Revised Hearing Draft
General Plan Update
Planned Land Use
Alternative B**

January 2012

-  AGR-Ranchland
-  AG-Agricultural Grazing
-  AE-Agricultural Exclusive
-  T, Tor, TI-Timberland
-  RR5-20 - Rural Residential
-  RR20-160 - Rural Residential
-  RE1-5 - Residential Estates
-  RL1-7 - Residential Low Density
-  RM7-16 - Residential Medium Density
-  CG, CR, CS - Commercial
-  MU - Mixed Use
-  IG, IR, MC - Industrial
-  MB, CS/IG - Business Park
-  PF - Public Facility
-  OS, NR - Open Space/Natural Resource
-  CF, CFR - Conservation Floodway

0 0.25 0.5 Miles

