










HUMBOLDT COUNTY



Divisions and Determination of Status on Resource Lands 2000 - 2008

Legend

-  COC & DS (67,863.93 ac.)
-  PMS (1,093.70 ac.)
-  Zoned TPZ
-  Parcels
-  City Boundary
- Highways and Major Roads**
-  HWY 101
-  State HWY
-  HWY or Secondary Road
-  Local Road or Street

This map is intended for display purposes and should not be used for precise measurement or navigation.

Map compiled by Humboldt County Community Development Services (HCCDS), Nov. 2009.

